






**GENERAL NOTES**

Dimensions to be verified on site. This drawing should not be scaled. Any discrepancies should be referred to the Engineer prior to work being put in hand.

This drawing is the property of Waterman Burrow Crocker, and the drawing is issued on the condition that it is not copied, reproduced, retained or disclosed to any unauthorised person, either wholly or in part without the consent in writing of Waterman Burrow Crocker.  
 Cranmore Boulevard  
 Shirley  
 Solihull B90 4QT  
 Telephone: 0121 733 7799  
 Facsimile: 0120 733 6620

Reproduced from the OS data with permission of HMSO.  
 Wolverhampton City Council No. 100019537. © 2004.  
 Unauthorised reproduction infringes Crow Copyright and may lead to prosecution or civil proceedings.

**KEY**

-  BUY BOUNDARY
-  PLOT BOUNDARY
-  PREVIOUSLY DEVELOPED AREA (LOCATION OF POTENTIAL CONTAMINATION AND BURIED STRUCTURES)
-  LOCATION OF GRAVE YARD
-  PRINTERS

REV:	DATE	DESCRIPTION	BY


**AMENDMENTS**

PROJECT:-  
**BILSTON URBAN VILLAGE**

TITLE:-  
**EXTENDED PLOT A  
 POTENTIAL HAZARD PLAN**


CLIENT:-



**Waterman Burrow Crocker**

In association with



**Faulks Perry Culley & Rech**

STRATFORD COURT CRANMORE BOULEVARD SHIRLEY SOLIHULL B90 4QT  
 Telephone: 0121 733 7799 Fax: 0121 733 6620

Drawing Status:-  
**PRELIMINARY**

Designed by:- <b>RAE</b>	Checked by:-	Sub Consultants:-
Drawn by:- <b>JAI</b>	Date:- <b>11.05.05</b>	
Scales:- <b>1:2000</b>	Computer File No:-	

Drawing No. **32161-200-41** Revision:-  
**A**

