



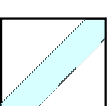


KEY



-  Site Boundary
-  155 - 160m AOD
-  150 - 155m AOD
-  145 - 150m AOD
-  140 - 145m AOD
-  135 - 140m AOD
-  130 - 135m AOD
-  125 - 130m AOD
-  Bradley Arm of Birmingham Main Line Canal

Bilston Urban Village, Wolverhampton

TOPOGRAPHY PLAN

Figure 5.1

SCALE 1: 10,000

October 2005